










Directions to County Rd 800 N
10.6 mi – about 19 mins

610 W University Ave, Champaign, IL 61820

1.  Head east on W University Ave toward S Lynn St
About 1 min
 2.  Turn right onto S Neil St
About 6 mins
 3.  Continue onto US-45 S/N Dunlap St
Continue to follow US-45 S
About 7 mins
 4.  Turn left onto County Rd 900 N
About 2 mins
 5.  Take the 1st right onto County Rd 1200 E
About 2 mins
 6.  Take the 1st right onto County Rd 800 N
About 2 mins
-  County Rd 800 N

go 0.5 mi
total 0.5 mi

go 2.3 mi
total 2.8 mi

go 5.1 mi
total 7.9 mi

go 1.1 mi
total 9.0 mi

go 1.0 mi
total 10.0 mi

go 0.6 mi
total 10.6 mi

Tolono Unity High School
1127 C.R. 800 North
Tolono, IL. 61880

Head Coach: Bob Case
Colors: Maroon/White
Nickname: Rockets



Directions to N Fairview Ave
48.7 mi – about 53 mins
Decatur MacArthur High School

Decatur MacArthur High School
1155 N. Fairview
Decatur, IL 62522

600 W University Ave, Champaign, IL 61820

1. Head east on W University Ave toward S Lynn St

go 7 ft
total 7 ft

2. Take the 1st left onto N Lynn St

go 0.1 mi
total 0.1 mi

3. Take the 2nd left onto W Church St

go 1.6 mi
total 1.7 mi

4. Continue onto I-72 W (signs for Interstate 72 W/Interstate 57/Interstate 74)

go 41.8 mi
total 43.6 mi

5. Take exit 141A for US-51 BUS S toward Decatur

go 0.3 mi
total 43.9 mi

6. Merge onto Bloomington Rd/N Water St

go 1.7 mi
total 45.5 mi

Continue to follow N Water St

About 3 mins

7. Continue onto N Main St

About 52 secs

8. Turn right onto W Pershing Rd

About 2 mins

9. Turn left onto IL-48 S/N Oakland Ave

Continue to follow IL-48 S

About 3 mins

10. Slight right onto W Grand Ave

go 0.2 mi
total 48.6 mi

11. Take the 3rd left onto N Fairview Ave

Destination will be on the right

go 381 ft
total 48.7 mi

N Fairview Ave

Head Wrestling Coach: Alvin Jackson
Colors: Blue/Silver
Nickname: Generals



Directions to High School of Saint Thomas

More






3901 N Mattis Ave, Champaign, IL 61822

4.3 mi – about **10 mins**

St. Thomas More High School
Champaign, Illinois



610 W University Ave, Champaign, IL 61820

-
1. Head **east** on **W University Ave** toward **S Lynn St** go 459 ft
total 459 ft
 -  2. Take the 1st left onto **N Lynn St** go 0.1 mi
total 0.2 mi
About 54 secs
 -  3. Take the 2nd left onto **W Church St** go 0.3 mi
total 0.5 mi
About 1 min
 -  4. Take the 1st right onto **Co Rd 1100 E/N Prospect Ave** go 1.0 mi
total 1.5 mi
About 2 mins
 -  5. Turn left onto **W Bloomington Rd** go 1.1 mi
total 2.6 mi
About 3 mins
 -  6. Turn right onto **N Mattis Ave** go 1.6 mi
total 4.3 mi
Destination will be on the left
About 3 mins



High School of Saint Thomas More

3901 N Mattis Ave, Champaign, IL 61822

These directions are for planning purposes only. You may find that construction projects, traffic, weather, or other events may cause conditions to differ from the map results, and you should plan your route accordingly. You must obey all signs or notices regarding your route.

Map data ©2013 Google

Directions weren't right? Please find your route on maps.google.com and click "Report a problem" at the bottom left.



Directions to St. Joseph-Ogden High School, 301 N. Main
Unknown road
13.8 mi – about 17 mins

St. Joseph-Ogden High School
301 N. Main St.
St. Joseph, IL 61820
61873

600 W University Ave, Champaign, IL 61820

1. Head east on W University Ave toward S Lynn St

go 7 ft
total 7 ft

2. Take the 1st right onto S Lynn St

go 354 ft
total 361 ft

3. Take the 1st right onto W Clark St

go 0.3 mi
total 0.4 mi

4. Take the 2nd right onto Co Rd 1100 E/S Prospect Ave

go 1.3 mi
total 1.7 mi

5. Slight right onto the Interstate 74 E ramp to Danville

go 0.3 mi
total 1.9 mi

6. Merge onto I-74
About 10 mins

go 11.2 mi
total 13.1 mi

7. Take exit 192 toward St Joseph

go 0.3 mi
total 13.4 mi

8. Turn right onto N Main St

go 0.4 mi
total 13.8 mi

9. Turn right

go 72 ft
total 13.8 mi

Destination will be on the right

St. Joseph-Ogden High School, 301 N. Main

Unknown road

Head Coach: Richard Vetter
Colors: Maroon/White/Columbia Blue
Nickname: Spartans



Directions to W 111th St
129 mi - about 2 hours 8 mins

610 W University Ave, Champaign, IL 61820

1. Head east on W University Ave toward S Lynn St

2. Take the 1st right onto S Lynn St

3. Take the 1st right onto W Clark St
About 1 min

4. Take the 2nd right onto Co Rd 1100 E/S Prospect Ave
About 5 mins

5. Turn left onto the Interstate 74 W ramp to Bloomington
About 1 min

6. Merge onto I-74
About 58 secs

7. Take exit 179B for Interstate 57 N toward Chicago

8. Merge onto I-57 N
About 1 hour 35 mins

9. Take exit 345B to merge onto I-80 W toward Iowa
About 6 mins

10. Take exit 145 for US-45 toward La Grange Rd

11. Keep right at the fork, follow signs for Orland Park and merge onto US-45 N/S La Grange Rd and merge onto US-45 N/S La Grange Road
About 14 mins

12. Turn right onto W 111th St
Destination will be on the right
About 3 mins

W 111th St

go 459 ft
total 459 ft

go 354 ft
total 0.2 mi

go 0.3 mi
total 0.5 mi

go 1.4 mi
total 1.9 mi

go 0.3 mi
total 2.2 mi

go 1.0 mi
total 3.2 mi

go 0.5 mi
total 3.7 mi

go 108 mi
total 111 mi

go 6.0 mi
total 117 mi

go 0.4 mi
total 118 mi

go 9.3 mi
total 127 mi

go 1.9 mi
total 129 mi

Stagg High School
8015 West 111th Street
Palos Hills, IL
60465

Head Coach: Brian Jackson
Colors: Navy Blue / Burnt Orange
Nickname: Chargers



Directions to Normal West High School, 501 N. Parkside Rd.
Co Rd 1300 E/N Parkside Rd
59.1 mi – about 1 hour 1 min

600 W University Ave, Champaign, IL 61820

Normal West High School
501 N. Parkside Rd.
Normal, IL 61761

1. Head east on W University Ave toward S Lynn St

go 7 ft
total 7 ft

2. Take the 1st right onto S Lynn St

go 354 ft
total 361 ft

3. Take the 1st right onto W Clark St

go 0.3 mi
total 0.4 mi

4. Take the 2nd right onto Co Rd 1100 E/S Prospect Ave

go 1.4 mi
total 1.8 mi

5. Turn left onto the Interstate 74 W ramp to Bloomington

go 0.3 mi
total 2.1 mi

6. Merge onto I-74

go 52.6 mi
total 54.6 mi

7. Continue onto I-55 N

go 1.9 mi
total 56.5 mi

8. Take exit 165A for U.S. 51 BUSINESS S toward Bloomington/Normal

go 0.4 mi
total 56.9 mi

9. Merge onto N Main St

go 0.2 mi
total 57.1 mi

10. Turn right onto Co Rd 1700 N/W Raab Rd

go 1.4 mi
total 58.5 mi

11. Turn left onto Co Rd 1300 E/N Parkside Rd

go 0.6 mi
total 59.1 mi

Normal West High School, 501 N. Parkside Rd.

Co Rd 1300 E/N Parkside Rd

Head Coach: Jim Eaton
Colors: Black/Orange
Nickname: Wildcats



Directions to Southeast High School
 2350 E. Ash St, Springfield, IL 62703
 84.6 mi - about 1 hour 22 mins

Springfield Southeast High School
 2350 E. Ash Street
 Springfield, IL 62703

600 W University Ave, Champaign, IL 61820

1. Head east on W University Ave toward S Lynn St

go 7 ft
 total 7 ft

2. Take the 1st left onto N Lynn St

About 54 secs

go 0.1 mi
 total 0.1 mi

3. Take the 2nd left onto W Church St

About 5 mins

go 1.6 mi
 total 1.7 mi

4. Continue onto I-72 W (signs for Interstate 72 W/Interstate 57/Interstate 74)

About 43 mins

go 49.1 mi
 total 50.8 mi

5. Keep right to stay on I-72 W, follow signs for US-36 W/Springfield

About 27 mins

go 30.7 mi
 total 81.5 mi

6. Take exit 103A to merge onto I-55 S/I-72 W toward St Louis/Jacksonville

About 1 min

go 1.1 mi
 total 82.6 mi

7. Take exit 96B for IL-29 N toward S Grand Ave

go 0.4 mi
 total 82.9 mi

8. Merge onto IL-29 W

go 0.1 mi
 total 83.1 mi

9. Turn left onto S Dirksen Pkwy

About 50 secs

go 0.3 mi
 total 83.4 mi

10. Turn right to stay on S Dirksen Pkwy

About 47 secs

go 0.5 mi
 total 83.8 mi

11. Turn right onto E Ash St

Destination will be on the left

About 2 mins

go 0.8 mi
 total 84.6 mi

Southeast High School

2350 E Ash St, Springfield, IL 62703

Head Coach: Steve Rockford
 Colors: Navy Blue / White / Gold
 Nickname: Spartans



Directions to Unknown road
70.4 mi – about 1 hour 28 mins

Pontiac High School
1100 Indiana Avenue
Pontiac, IL.
61764

610 W University Ave, Champaign, IL 61820

1. Head east on W University Ave toward S Lynn St

go 459 ft
total 459 ft

2. Take the 1st right onto S Lynn St

go 354 ft
total 0.2 mi

3. Take the 1st right onto W Clark St

go 0.3 mi
total 0.5 mi

4. Take the 2nd right onto Co Rd 1100 E/S Prospect Ave

go 1.4 mi
total 1.9 mi

5. Turn left onto the Interstate 74 W ramp to Bloomington

go 0.3 mi
total 2.2 mi

6. Merge onto I-74

go 8.2 mi
total 10.4 mi

About 7 mins

7. Take exit 172 for IL-47 toward Gibson City/Mahomet

go 0.3 mi
total 10.7 mi

8. Turn right onto IL-47 N/County Rd 350 E

go 18.2 mi
total 28.9 mi

Continue to follow IL-47 N
About 20 mins

9. Turn left onto IL-47 N/IL-54 W/IL-9 W/W 1st St

go 0.5 mi
total 29.4 mi

About 2 mins

10. Take the 2nd right onto IL-47 N/IL-9 W

go 30.4 mi
total 59.9 mi

Continue to follow IL-47 N
About 35 mins

11. Turn left onto IL-116 W/E 1800 N Rd

go 10.1 mi
total 70.0 mi

Continue to follow E 1800 N Rd
About 13 mins

12. Continue onto E Indiana Ave

go 0.4 mi
total 70.4 mi

About 1 min

13. Turn left

go 194 ft
total 70.4 mi

Destination will be on the left

Unknown road

Head Coach: Corey Christenson
Colors: Orange / Blue
Nick name: Indians



Directions to **Bloomington High School**, 1202 E. Locust St.
 S Towanda Ave
 51.7 mi – about 59 mins

Bloomington High School
1202 E. Locust St.
Bloomington, IL

600 W University Ave, Champaign, IL 61820

1. Head east on **W University Ave** toward **S Lynn St**
 go 0.7 mi
 total 0.7 mi
2. Take the 1st right onto **S Lynn St**
 go 354 ft
 total 361 ft
3. Take the 1st right onto **W Clark St**
 About 1 min
4. Take the 2nd right onto **Co Rd 1100 E/S Prospect Ave**
 About 5 mins
5. Turn left onto the **Interstate 74 W** ramp to **Bloomington**
 About 1 min
6. Merge onto **I-74**
 About 39 mins
7. Take exit **135** for **US-51 BUS** toward **US-51/Main St/Bloomington**
8. Keep right at the fork, follow signs for **Bloomington** and merge onto **US-51 BUS N/S Main St**
 About 1 min
9. Turn right onto **E Hamilton Rd**
 About 1 min
10. Turn left onto **Bunn St**
 About 4 mins
11. Turn left onto **E Oakland Ave**
 About 1 min
12. Take the 2nd right onto **S Clinton St**
 About 1 min
13. Turn right onto **E Locust St**
 About 2 mins
14. Continue onto **S Towanda Ave**
15. Make a U-turn
 About 1 min

Bloomington High School, 1202 E. Locust St.
 S Towanda Ave

Head Coach: Adam Richards & Mark Gardner
Colors: Purple / Gold
Nickname: Raiders



Directions to Main St
 145 mi – about 2 hours 18 mins
 Downers Grove North High School

Downers Grove North HS
 4436 Main Street
 Downers Grove, IL 60515

600 W University Ave, Champaign, IL 61820

1. Head east on **W University Ave** toward **S Lynn St**

go 7 ft
 total 7 ft

2. Take the 1st right onto **S Lynn St**

go 354 ft
 total 361 ft

3. Take the 1st right onto **W Clark St**
 About 1 min

go 0.3 mi
 total 0.4 mi

4. Take the 2nd right onto **Co Rd 1100 E/S Prospect Ave**
 About 5 mins

go 1.4 mi
 total 1.8 mi

5. Turn left onto the **Interstate 74 W** ramp to **Bloomington**
 About 1 min

go 0.3 mi
 total 2.1 mi

6. Merge onto **I-74**
 About 58 secs

go 1.0 mi
 total 3.1 mi

7. Take exit **179B** for **Interstate 57 N** toward **Chicago**

go 0.5 mi
 total 3.6 mi

8. Merge onto **I-57 N**
 About 1 hour 35 mins

go 108 mi
 total 111 mi

9. Take exit **345B** to merge onto **I-80 W** toward **Iowa**
 About 11 mins

go 11.7 mi
 total 123 mi

10. Take exit **140** to merge onto **I-355 N** toward **W Suburbs**
 Toll road
 About 3 mins

go 3.4 mi
 total 126 mi

11. Keep left to continue on **Veterans Memorial Tollway N**
 Toll road

go 0.7 mi
 total 127 mi

12. Merge onto **I-355 N/Veterans Memorial Tollway N**
 Toll road
 About 14 mins

go 15.7 mi
 total 143 mi

13. Take the **US-34/Ogden Ave** exit

go 0.3 mi
 total 143 mi

14. Turn right onto **US-34 E/Ogden Ave**
 About 4 mins

go 2.3 mi
 total 145 mi

15. Turn right onto **Main St**

go 0.2 mi
 total 145 mi

Main St

Head Wrestling Coach: Chris McGrath
 Colors: Purple & White
 Nick name: Trojans



Directions to Lincoln High School, 1000 Primm Rd.
Unknown road
61.5 mi – about 1 hour 17 mins

600 W University Ave, Champaign, IL 61820

Lincoln High School
1000 Primm Road
Lincoln, IL, 62656

1. Head east on W University Ave toward S Lynn St

go 7 ft
total 7 ft

2. Take the 1st left onto N Lynn St
About 54 secs

go 0.1 mi
total 0.1 mi

3. Take the 2nd left onto W Church St
About 5 mins

go 1.6 mi
total 1.7 mi

4. Continue onto I-72 W (signs for Interstate 72 W/Interstate 57/Interstate 74)
About 10 mins

go 11.2 mi
total 12.9 mi

5. Take exit 172 toward Clinton

go 0.4 mi
total 13.3 mi

6. Merge onto IL-10 W
About 28 mins

go 25.3 mi
total 38.6 mi

7. Turn left onto E Van Buren St
About 2 mins

go 0.8 mi
total 39.4 mi

8. Turn right onto IL-10 W
About 23 mins

go 20.3 mi
total 59.8 mi

9. Turn right onto Keokuk St
About 52 secs

go 0.3 mi
total 60.1 mi

10. Turn left onto N Kickapoo St
About 2 mins

go 0.7 mi
total 60.8 mi

11. Turn left onto Wyatt Ave
About 2 mins

go 0.6 mi
total 61.4 mi

12. Turn right onto Primm Rd

go 308 ft
total 61.4 mi

13. Turn left

14. Turn right
Destination will be on the left

go 187 ft
total 61.5 mi

Lincoln High School, 1000 Primm Rd.
Unknown road

go 164 ft
total 61.5 mi

Head Coach: Brad Gardner

Colors: Red / Green










Nickname: Railsplitters




Directions to W State St
11.8 mi – about 20 mins

Mahomet High School
Mahomet, Illinois

 610 W University Ave, Champaign, IL 61820

- | | | |
|---|--|----------------------------|
| | 1. Head east on W University Ave toward S Lynn St | go 459 ft
total 459 ft |
|  | 2. Take the 1st right onto S Lynn St | go 354 ft
total 0.2 mi |
|  | 3. Take the 1st right onto W Clark St
About 1 min | go 0.3 mi
total 0.5 mi |
|  | 4. Take the 2nd right onto Co Rd 1100 E/S Prospect Ave
About 5 mins | go 1.4 mi
total 1.9 mi |
|  | 5. Turn left onto the Interstate 74 W ramp to Bloomington
About 1 min | go 0.3 mi
total 2.2 mi |
|  | 6. Merge onto I-74
About 7 mins | go 8.2 mi
total 10.4 mi |
|  | 7. Take exit 172 for IL-47 toward Gibson City/Mahomet | go 0.3 mi
total 10.7 mi |
|  | 8. Turn left onto IL-47 S/County Rd 350 E/N Lombard St
Continue to follow IL-47 S/N Lombard St
About 2 mins | go 0.4 mi
total 11.1 mi |
|  | 9. Turn right onto E Franklin St
About 1 min | go 0.3 mi
total 11.4 mi |
|  | 10. Turn left onto E State St
About 1 min | go 0.4 mi
total 11.8 mi |

 W State St

These directions are for planning purposes only. You may find that construction projects, traffic, weather, or other events may cause conditions to differ from the map results, and you should plan your route accordingly. You must obey all signs or notices regarding your route.

Map data ©2013 Google

Directions weren't right? Please find your route on maps.google.com and click "Report a problem" at the bottom left.



Directions to 2000 N Cross St, Robinson, IL 62454
 111 mi – about 2 hours 8 mins

Robinson High School
 Eastern Illinois Tournament

A 600 W University Ave, Champaign, IL 61820

- | | | |
|----|---|-----------------------------|
| 1. | Head east on W University Ave toward S Lynn St | go 7 ft
total 7 ft |
| | 2. Take the 1st left onto N Lynn St
About 54 secs | go 0.1 mi
total 0.1 mi |
| | 3. Take the 2nd left onto W Church St
About 5 mins | go 1.6 mi
total 1.7 mi |
| | 4. Continue onto I-72 W (signs for Interstate 72 W/Interstate 57/Interstate 74)
About 1 min | go 1.3 mi
total 3.0 mi |
| | 5. Take exit 182A to merge onto I-57 S toward Memphis
About 28 mins | go 31.6 mi
total 34.6 mi |
| | 6. Take exit 203 toward Paris
About 2 mins | go 0.3 mi
total 35.0 mi |
| | 7. Turn right toward IL-133/E Co Rd 200 N | go 36 ft
total 35.0 mi |
| | 8. Turn left onto IL-133/E Co Rd 200 N
Continue to follow IL-133
About 38 mins | go 33.1 mi
total 68.0 mi |
| | 9. Turn right onto S Central Ave | go 0.2 mi
total 68.2 mi |
| | 10. Slight left onto Vandalia Way
About 59 secs | go 0.1 mi
total 68.4 mi |
| | 11. Turn right onto IL-1 S/S Main St
Continue to follow IL-1 S
About 44 mins | go 37.8 mi
total 106 mi |
| | 12. Turn right toward N Trimble Rd | go 118 ft
total 106 mi |
| | 13. Turn left onto N Trimble Rd
About 6 mins | go 4.6 mi
total 111 mi |
| | 14. Turn right onto N Jackson St | go 56 ft
total 111 mi |
| | 15. Take the 1st right to stay on N Jackson St | go 0.2 mi
total 111 mi |
| | 16. Take the 2nd left onto E Highland Ave
About 2 mins | go 0.5 mi
total 111 mi |
| | 17. Turn left onto N Cross St
Destination will be on the left | go 7 ft
total 111 mi |

B 2000 N Cross St, Robinson, IL 62454

These directions are for planning purposes only. You may find that construction projects, traffic, weather, or other events may cause conditions to differ from the map results, and you should plan your route accordingly. You must obey all signs or notices regarding your route.

Map data ©2013 Google

Directions weren't right? Please find your route on maps.google.com and click "Report a problem" at the bottom left.




Directions to Lanphier High School, 1300 N. 11th St.
N 11th St
84.9 mi – about 1 hour 25 mins

600 W University Ave, Champaign, IL 61820



1. Head east on W University Ave toward S Lynn St

go 7 ft
total 7 ft

 2. Take the 1st left onto N Lynn St
About 54 secs

go 0.1 mi
total 0.1 mi

 3. Take the 2nd left onto W Church St
About 5 mins

go 1.6 mi
total 1.7 mi

 4. Continue onto I-72 W (signs for Interstate 72 W/Interstate 57/Interstate 74)
About 43 mins


go 49.1 mi
total 50.8 mi

 5. Keep right to stay on I-72 W, follow signs for US-36 W/Springfield
About 27 mins


go 30.7 mi
total 81.5 mi

 6. Continue onto IL-97 E/E Clear Lake Ave
About 4 mins


go 2.0 mi
total 83.5 mi

 7. Turn right onto N 16th St
About 1 min

go 0.3 mi
total 83.8 mi

 8. Turn left onto E Carpenter St
About 1 min

go 0.4 mi
total 84.2 mi

 9. Turn right onto N 11th St
Destination will be on the right
About 2 mins

go 0.7 mi
total 84.9 mi



Lanphier High School, 1300 N. 11th St.
N 11th St

Head Coach:
Colors: Orange/Black
Nickname: Lions

Springfield Lanphier High School
1300 N. 11th Street
Springfield, IL 62702



Directions to Metamora Township High School
 101 West Madison Street, Metamora, IL 61548
 87.4 mi – about 1 hour 32 mins

Metamora High School
 Metamora, Illinois

610 W University Ave, Champaign, IL 61820

- | | | |
|--|--|-----------------------------|
| | 1. Head east on W University Ave toward S Lynn St | go 459 ft
total 459 ft |
| | 2. Take the 1st right onto S Lynn St | go 354 ft
total 0.2 mi |
| | 3. Take the 1st right onto W Clark St
About 1 min | go 0.3 mi
total 0.5 mi |
| | 4. Take the 2nd right onto Co Rd 1100 E/S Prospect Ave
About 5 mins | go 1.4 mi
total 1.9 mi |
| | 5. Turn left onto the Interstate 74 W ramp to Bloomington
About 1 min | go 0.3 mi
total 2.2 mi |
| | 6. Merge onto I-74
About 46 mins | go 52.6 mi
total 54.7 mi |
| | 7. Take exit 163 for I-74 W toward Peoria
About 1 min | go 0.9 mi
total 55.7 mi |
| | 8. Merge onto I-74
About 13 mins | go 14.6 mi
total 70.2 mi |
| | 9. Take exit 112 to merge onto IL-117 N toward Goodfield
About 17 mins | go 12.1 mi
total 82.4 mi |
| | 10. Turn left onto IL-116 W
About 6 mins | go 4.6 mi
total 87.0 mi |
| | 11. Turn right onto N Niles St
About 54 secs | go 0.3 mi
total 87.2 mi |
| | 12. Turn left onto E Madison St
Destination will be on the right
About 1 min | go 0.2 mi
total 87.4 mi |

Metamora Township High School
 101 West Madison Street, Metamora, IL 61548

These directions are for planning purposes only. You may find that construction projects, traffic, weather, or other events may cause conditions to differ from the map results, and you should plan your route accordingly. You must obey all signs or notices regarding your route.

Map data ©2013 Google

Directions weren't right? Please find your route on maps.google.com and click "Report a problem" at the bottom left.



Directions to Legion Dr
173 mi - about 2 hours 50 mins

Mascoutah High School
1313 W. Main St.
Mascoutah, IL. 62258

610 W University Ave, Champaign, IL 61820



1. Head east on W University Ave toward S Lynn St

go 459 ft

total 459 ft

2. Take the 1st left onto N Lynn St

About 54 secs

go 0.1 mi

total 0.2 mi

3. Take the 2nd left onto W Church St

About 5 mins

go 1.6 mi

total 1.8 mi

4. Continue onto I-72 W (signs for Interstate 72 W/Interstate 57/Interstate 74)

About 1 min

go 1.3 mi

total 3.1 mi

5. Take exit 182A to merge onto I-57 S toward Memphis

About 1 hour 8 mins

go 77.6 mi

total 80.7 mi

6. Keep right to continue on I-70 W, follow signs for Interstate 70 W/Saint Louis

About 1 hour 3 mins

go 71.4 mi

total 152 mi

7. Take exit 21 for IL-4 toward Lebanon/Staunton



go 0.3 mi

total 152 mi

8. Turn left onto IL-4 S

About 23 mins

go 16.8 mi

total 169 mi

9. Turn right onto IL-161 W

About 2 mins

go 1.5 mi

total 171 mi

10. Turn left onto N County Rd/Lake Rd

About 4 mins

go 2.3 mi

total 173 mi

11. Turn right onto W Main St

go 0.1 mi

total 173 mi

12. Take the 1st right onto Legion Dr

go 246 ft

total 173 mi

Legion Dr



Head Coach: Chris Lindsay

Colors: Purple/White

Nickname: Indians